

## STREAMS 2016

### TRAVELLING WEST IN BROADCAST ORDER

**Location:** Stave Hill Ecological Park, Rotherhithe, London

**Streamer:** soundCamp, Maria Papadomanolaki

**Link(s):** <http://locusonus.org/soundmap/051/>

[http://streams.soundtent.org/2016/streams/utc1\\_london-e6676346-2b3c-4937-8acd-3ce9227312e1](http://streams.soundtent.org/2016/streams/utc1_london-e6676346-2b3c-4937-8acd-3ce9227312e1)

**Coordinates:** 51.501533, -0.039953

**Timezone:** UTC 0+1 0 hours ahead of London

**Civil twilight (local time, 3 May):** 4.56

**Sunrise (local time):** 5.34

**Broadcast window (London time):** 4.51 - 5.29

**Start time (approximate - London time):** 05.00

**Description:** soundcamp, London

**Notes:**

**Location:** Camberwell, South London, UK

**Streamer:** Grant Smith, Locus Sonus

**Link(s):** <http://locusonus.org/soundmap/051/>

[http://streams.soundtent.org/2016/streams/utc1\\_london](http://streams.soundtent.org/2016/streams/utc1_london)

**Coordinates:** 51.464763, -0.0980939

**Timezone:** GMT/BST UTC 0 +1 0 hours ahead of London

**Civil twilight (local time):** 4:56

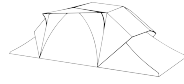
**Sunrise (local time):** 5:34

**Broadcast window (London time):** 4.53 - 5.31

**Start time (approximate - London time):** 05.05

**Description:**

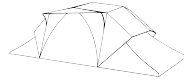
**Notes:**



Location: London Kilburn  
Streamer: Andre Louis, Locus Sonus  
Link(s): <http://locusonus.org/soundmap/051/>  
Timezone: GMT/BST UTC 0 +1 0 hours ahead of London  
Civil Twilight 04:56  
Sunrise (local time) 05:34  
Broadcast window (London time): 4.43 - 5.30  
Start time (London time) 05.10

Location: Loch of the Lowes, Dunkeld, Scotland, UK  
Streamer: Scottish Wildlife Trust  
Link(s): <http://scottishwildlifetrust.org.uk/things-to-do/wildlife-webcams/loch-of-lowes/>  
Coordinates: Lat 56.5681945°N Long -3.587103°W  
Timezone: GMT/BST UTC 0+1 0 hours ahead of London  
Civil twilight (local time): 4.51  
Sunrise (local time): 5.35  
Broadcast window (London time): 4.43 - 5.40  
Start time (approximate - London time): 05.10  
Description:  
Notes :This is from 2015, the sounds is quite good when not windy

Location: Ormskirk, Lancashire, UK  
Streamer: Alan Bowness, Locus Sonus  
Link(s): <http://locusonus.org/soundmap/051/>  
[http://streams.soundtent.org/2016/streams/utc1\\_liverpool](http://streams.soundtent.org/2016/streams/utc1_liverpool)  
Coordinates: Latitude: +53.5693158°N Longitude: -2.8753524°W  
Timezone: GMT/BST UTC 0+1 0 hours ahead of London  
Civil twilight (local time): 4:59  
Sunrise (local time): 5:39  
Broadcast window (London time): 4:56 - 5:36  
Start time (approximate - London time): 05.15  
Description:  
Notes:

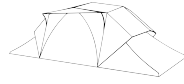


Location: Todmorden, UK  
Streamer: Paul Nicholson  
Link(s): <http://abelian.org/vlf/>  
Coordinates: 53.7099032,-2.101467  
Timezone: UTC 0+1 0 hours ahead of London  
Civil twilight (local time, Huddersfield): 4.53  
Sunrise (local time): 5.33  
Broadcast window (London time): 4.47 - 5.29  
Start time (approximate - London time): 5.15  
Description: VLF  
Notes:

Location: Sunnyside, Belfast, Northern Ireland, UK  
Streamer: Robin Renwick, Locus Sonus  
Link(s): <http://locusonus.org/soundmap/051/>  
[http://streams.soundtent.org/2016/streams/utc0\\_belfast](http://streams.soundtent.org/2016/streams/utc0_belfast)  
Coordinates: 54.5763148, -5.9232024  
Timezone: GMT/BST UTC 0 +1 0 hours ahead of London  
Civil twilight (local time): 5.05  
Sunrise (local time): 5:47  
Broadcast window (London time): 4:59 - 5:50  
Start time (approximate - London time): 5.15  
Description:  
Notes:

Location: Nantes  
Streamer: Jerome Joy  
Link(s): <http://locusonus.org/soundmap/051/>  
Coordinates: 47°14'N / 1°35'W  
Timezone: CE(S)T UTC +1 DST +1 1 hour ahead of London  
Civil twilight (local time): 6.17  
Sunrise (local time): 6.51  
Broadcast window (London time): 5.13 - 5.48  
Start time (approximate - London time): 05.17  
Description:  
Notes:

Location: Sant Pere Pescador / Castelló d'Empúries, Catalunya, Spain - Aiguamolls de l'Empordà Natural Park



Streamer: Jordi Giro Quer at Aiguamolls de l'Empordà, soundCamp, Locus Sonus

Link(s): <http://locusonus.org/soundmap/051/>

Coordinates: Latitude: -3.09285807400005 Longitude: +42.2245556660001

Timezone: CE(S)T UTC +1 DST +1 1 hour ahead of London

Civil twilight (local time): 6.20

Sunrise (local time): 6.50

Broadcast window (London time): 5.18 - 5.48

Start time (approximate - London time): 5:20

Description:

Notes:

Chiclana de la Frontera, Spain

red necked nightjars

Richard Page-Jones

Location: Boadilla del Monte, Madrid, Spain

Streamer: Juan Carlos Blancas on Mixlr

Link(s): [http://streams.soundtent.org/2016/streams/utc2\\_madrid](http://streams.soundtent.org/2016/streams/utc2_madrid)

<http://mixlr.com/juan-carlos-blancas/>

Coordinates: 40°51'08.8"N -3°54'19.8"

Timezone: CEST UTC +2 1 hour ahead of London

Civil twilight (local time): 6.46

Sunrise (local time): 7.15

Broadcast window (London time): 5.42 - 6.12

Start time (approximate - London time): 05.46

Description:

Notes:

Location: Olifants River, Balule Game Reserve, South Africa

Streamer: Africam, Naledi Game Lodge

Link(s): [http://www.africam.com/wildlife/olifants\\_river\\_live\\_channel](http://www.africam.com/wildlife/olifants_river_live_channel)

Coordinates: Latitude: -24.176687°S Longitude: +30.870380°E

Timezone: SAST UTC +2 1 hour ahead of London

Civil twilight (local time): 6.06

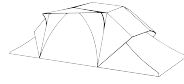
Sunrise (local time): 6.30

Broadcast window (London time): 5.07 - 5.31

Start time (approximate - London time): 05.56

Description:

Notes: and other Africam cams



Notes: Other Africam cams / streams at eg:

[http://www.africam.com/wildlife/tembe\\_webcam](http://www.africam.com/wildlife/tembe_webcam)

[http://www.africam.com/wildlife/naledi\\_live\\_channel](http://www.africam.com/wildlife/naledi_live_channel)

[http://www.africam.com/wildlife/nkorho\\_pan\\_webcam](http://www.africam.com/wildlife/nkorho_pan_webcam)

[http://www.africam.com/wildlife/black\\_eagle\\_webcam](http://www.africam.com/wildlife/black_eagle_webcam)

[http://www.africam.com/wildlife/idube\\_webcam](http://www.africam.com/wildlife/idube_webcam)

Audio only from:

[http://www.africam.com/wildlife/africam\\_radio](http://www.africam.com/wildlife/africam_radio)

Notes: Eg Tembe sounds good at 8.02 on 25/4 but sun is well up

Same with Naledi water hole (wahwah but good)

Location: Lisbon, Portugal Marine Channel 16

Streamer:

Link(s): <http://www.broadcastify.com/listen/std/208>

Coordinates: 38°42'N / 9°08'W

Timezone: WEST UTC 0+1 0 hours behind London

Civil twilight (local time): 6.11

Sunrise (local time): 6.40

Broadcast window (London time): 6.10 - 6.50

Start time (approximate - London time): 06.15

Description: General marine communications in E Atlantic

Notes: based in Portugal - details based on Lisbon - sparse - but voices from Aberdeen  
N/A on 21/4

Location: Lisbon, Portugal

Streamer: LPPT Approach - Lisbon, Portugal at liveatc.net

Link(s): [http://www.liveatc.net/flisten.php?mount=lppt\\_app](http://www.liveatc.net/flisten.php?mount=lppt_app)

<http://www.liveatc.net/feedindex.php?type=international-eu>

Coordinates: 38°42'N / 9°08'W

Timezone: WEST UTC 0+1 0 hours behind London

Civil twilight (local time): 6.11

Sunrise (local time): 6.40

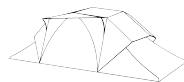
Broadcast window (London time): 6.10 - 6.50

Start time (approximate - London time): 06.20 [with Iberian Margin hydrophone]

Description: air traffic intercepts

Notes: sparse, useful

Notes: down 25/4



Ireland air traffic intercepts - various (Dublin time)

UTC +1

CT 05.12

SR 05.52

Start (London time) 05.12

URL <http://www.liveatc.net/feedindex.php?type=international-eu>

Dublin: <http://www.liveatc.net/flisten.php?mount=eidw3>

Notes: playing on Firefox; not Chrome. Dublin stream active at 7.47 on 25/4

Charlestown has beeps 25/4 <http://www.liveatc.net/flisten.php?mount=eikn2>

Shannon control (high) [http://www.liveatc.net/flisten.php?mount=einn\\_high](http://www.liveatc.net/flisten.php?mount=einn_high) long silence on 25/4, punctuated by bursts of cryptic talk

Location: Iberian Margin hydrophone, (Gibraltar Time)

Streamer: LIDO hydrophone network

Link(s): <http://listentothedeep.com/acoustics/index.html>

Coordinates: Lat 35.321962°N Long -7.483020°W

Timezone: Gibraltar is CEST UTC +2 [but geographically in UTC 0] 1 hour ahead of London

Civil twilight (local time, Gibraltar): 7.02

Sunrise (local time): 7.29

Broadcast window (London time): 6.00 - 6.28

Start time (approximate - London time): 06.02

Description:

Notes:

Notes: NA 21/4

[[ obsea is av in the W Med Sea - but this is further E so for Sunday]]

[[!! note the new Caiman feed from Brazil ??- air feed - recorded?? sounds fantastic]]

[[Also Mamiraua (air (great but weird sound) and water - water NA 21/4]]

[[Antares in the Ligurian sea also useful maybe - also E]]

Cape Town marine

URL +2

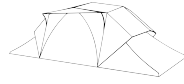
CT 06.55

SR 07.21

Start (London time) 05.55

URL <http://www.broadcastify.com/listen/feed/20417>

Notes: testing phase. Hum interspersed w loud static and noise - careful! Fishing boat traffic on a raspberry pi.



Cornwall marine (Truro time)

UTC +1

CT 05.20

SR 05.57

Start (London time)

URL <http://www.broadcastify.com/listen/feed/22212/web>

Notes: Noises on 25/4 am

Location: Joao Pessoa, Brazil - including Control at Recife, Pernambuco, NE coast of Brazil

Streamer: Air traffic control intercepts at liveatc.net

Link(s): <http://www.liveatc.net/flisten.php?mount=sbjp>

Coordinates: 8°06'S / 34°53'W

Timezone: BRT UTC -3 4 hours behind London

Civil twilight (local time, Recife): 5.00

Sunrise (local time): 5.22

Broadcast window (London time): 9.00 - 9.22

Start time (approximate - London time): 09.00

Description:

Notes: [Recife is just in the -2 zone geographically, and presumably (mainly?) picking up air traffic coming in from the Atlantic ie in UTC -2 so daybreak could shift forward by up to an hour]

Location: Fortaleza, Ceará, Brasil

Streamer: Air traffic intercepts at www.liveatc.net

Link(s): [http://www.liveatc.net/flisten.php?mount=sbbr\\_app](http://www.liveatc.net/flisten.php?mount=sbbr_app)

Coordinates: 3°45'S / 38°35'W

Timezone: BRT UTC -3 4 hours behind London

Civil twilight (local time): 5.10

Sunrise (local time): 5.32

Broadcast window (London time): 9.17 - 9.39

Start time (approximate - London time): 09.00

Description:

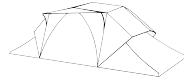
Notes:

Location: Salvador, Bahia, Brasil

Streamer: Air traffic intercepts at www.liveatc.net

Link(s): <http://www.liveatc.net/flisten.php?mount=sbsv>

Coordinates: 12°58'S / 38°29'W



Timezone: BRT UTC-3 4 hours behind London

Civil twilight (local time): 5.20

Sunrise (local time): 5.42

Broadcast window (London time): 9.20 - 9.42

Start time (approximate - London time): 09.05

Description:

Notes:

Location: SBBR approach, Brasilia, Brasil

Streamer: Air traffic intercepts at [www.liveatc.net](http://www.liveatc.net)

Link(s): [http://www.liveatc.net/flisten.php?mount=sbbr\\_app](http://www.liveatc.net/flisten.php?mount=sbbr_app)

Coordinates: 15°48'S / 47°53'W

Timezone: BRT UTC-3 4 hours behind London

Civil twilight (local time): 6.00

Sunrise (local time): 6.22

Broadcast window (London time): 10.01 - 10.23

Start time (approximate - London time): 09.10

Location: Morretes, Paraná, Brazil

Streamer: Luciano A Breves at ornithos

Link(s): <http://www.worldlandtrust.org/webcams>

<http://www.ornithos.com.br/live-cam-2/>

Coordinates: Lat -25.484197°S Long -48.829016°W

Timezone: UTC-3 [UTC-2 -1 DST=-3] 4 hours behind London

Civil twilight (local time, Curitiba): 6.16

Sunrise (local time): 6.40

Broadcast window (London time): 10.16 - 10.40

Start time (approximate - London time): 09.16

Description:

Notes: [Morretes is separated by Recife by almost a whole timezone, since they are at opposite sides of the -3 zone or Recife is even actually just over the edge into -2, and Morretes is at far W of -3]

Notes: sounding very good at eg 07.25 on 25/4 so could go there early

Location: Santa Teresa, Rio de Janeiro, Brasil -

Streamer: Rui Chaves

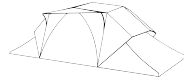
Links: <http://locusonus.org/soundmap/051/>

[http://streams.soundtent.org/2016/streams/utc-3\\_rio-de-janeiro](http://streams.soundtent.org/2016/streams/utc-3_rio-de-janeiro)

Timezone: UTC-3 [UTC-2 -1 DST=-3] 4 hours behind London

Civil Twilight: 05:49





Sunrise: 06:12

Start (London time) 9.30

Notes: +5511995800831 (and on whatsapp)

Bremen, Maine osprey cam

UTC -4

CT 05.03

SR 05.34

Start (London time) 10.03

URL <http://explore.org/live-cams/player/osprey-nest>

Notes: wind roar, nice lapping water, ospreys et al?

Location: Belle Harbor, Queens, New York City

Streamer: Patrick aka Dustin Perdue, Locus Sonus

Link(s): <http://locusonus.org/soundmap/051/>

[http://streams.soundtent.org/2016/streams/utc-4\\_new-york-city](http://streams.soundtent.org/2016/streams/utc-4_new-york-city)

Coordinates: Latitude: +40.572°N Longitude: -73.860°W

Timezone: EDT UTC -5 DST +1 5 hours behind London

Civil twilight (local time): 5.26

Sunrise (local time): 5.55

Broadcast window (London time): 10.18 - 10.49

Start time (approximate - London time): 10.26

Description:

Notes:

Location: Highline, Manhattan, New York City

Streamer: earthcam

Links: <http://www.earthcam.com/usa/newyork/highline/?cam=highline>

Coordinates: Latitude 40.7480° N, Longitude 74.0048° W

Timezone EDT UTC -5 DST +1 5 hours behind London

Civil twilight (local time): 5.26

Sunrise (local time) 5.55

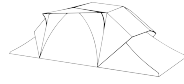
Broadcast window (London time): 10.18 - 10.49

Start time (approximate - London time): 10.26

Description: Air condition, distant traffic

Notes:

Location: Little Italy, NYC



Streamer: earthcam

Link(s): <http://www.earthcam.com/usa/newyork/littleitaly/?cam=littleitaly>

Coordinates: 40.7191962° N -73.997489°W

Timezone: EDT UTC -5 DST +1 5 hours behind London

Civil twilight (local time): 5.26

Sunrise (local time) 5.55

Broadcast window (London time): 10.18 - 10.49

Start time (approximate - London time): 10.26

Description:

Notes:

Location: Flaco's Birdcam, NYC, USA

Streamer: Flaco with ustream

Link(s): [http://www.sportsmansparadiseonline.com/Flacos\\_Bird\\_Cam.html](http://www.sportsmansparadiseonline.com/Flacos_Bird_Cam.html)

Coordinates: 40.7590615,-73.969231

Timezone: EDT UTC -5 DST +1 5 hours behind London

Civil twilight (local time): 5.26

Sunrise (local time) 5.55

Broadcast window (London time): 10.18 - 10.49

Start time (approximate - London time): 10.26

Description:

Notes:

Start time (approximate - London time):

Description: "This live camera is located in Manhattan, New York. Bird seed is put out by hand through-out the day. You will see many different types of birds including Finches, Doves, Robins, Cardinals, Woodpeckers, Blue Jays and more."

Notes: Frequently offline - left message 23 APR

Location: Ithaca, New York, USA

Streamer: Cornell Lab of Ornithology

Link(s): [http://cams.allaboutbirds.org/channel/40/Cornell\\_Lab\\_FeederWatch/](http://cams.allaboutbirds.org/channel/40/Cornell_Lab_FeederWatch/)

Coordinates: 42.4422877°N -76.4983749°W

Timezone: EDT UTC -5 DST +1 5 hours behind London

Civil twilight (local time, Syracuse): 5.28

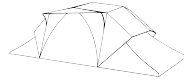
Sunrise (local time, Syracuse): 5.59

Broadcast window (London time): 10.26 - 10.57

Start time (approximate - London time): 10:28

Description:

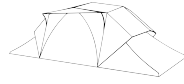
Notes: audio is filtered, but lots of detail, quite distinctive, grackles! - possible frogs early



Location: Acra, Upper Hudson, New York  
Streamer: Zach Poff with Wave Farm  
Link(s): <http://locusonus.org/soundmap/051/>  
[http://streams.soundtent.org/2016/streams/utc-4\\_albany-ny](http://streams.soundtent.org/2016/streams/utc-4_albany-ny)  
Coordinates: Latitude: +42°18' Longitude: -74°03'  
Timezone: EDT UTC -5+1 5 hours behind London  
Civil twilight (local time): 5:20  
Sunrise (local time): 5:50  
Broadcast window (London time): 10.18 - 10.49  
Start time (approximate - London time): 10.20  
Description: Wave Farm soundcamp with Zach Poff  
Notes:

Location: Warbler's Roost, South River, Toronto, Canada  
Streamer: NAISA soundcamp  
Link(s): <http://50.7.129.122:8404/live>  
<http://naisa.ca/naisa-radio/>  
[http://streams.soundtent.org/2016/streams/utc-4\\_toronto-ontario-canada](http://streams.soundtent.org/2016/streams/utc-4_toronto-ontario-canada)  
Coordinates: Latitude: +45.82361111111111°N Longitude: -79.58222222222221°W  
Timezone: EDT UTC -5 DST +1 5 hours behind London  
Civil twilight (local time): 5.39  
Sunrise (local time): 6.11  
Broadcast window (London time): 10.37 - 11.09  
Start time (approximate - London time): 10.39  
Description: NAISA soundcamp

Location: Greensboro, N Carolina  
Streamer: Patrick aka Dustin Perdue  
Link(s): <http://locusonus.org/soundmap/051/>  
[http://streams.soundtent.org/2016/streams/utc-4\\_greensboro-nc](http://streams.soundtent.org/2016/streams/utc-4_greensboro-nc)  
Coordinates: Latitude: +36°03'N Longitude: -79°50'W  
Timezone: EDT UTC -5+1 5 hours behind London  
Civil twilight (local time): 6.00  
Sunrise (local time): 6.27  
Broadcast window (London time): 10.58 - 11.26  
Start time (approximate - London time): 11.00  
Description:  
Notes:

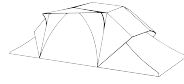


Location: Toay, La Pampa, Argentina  
Streamer: Fabian Racca, Claudia Salomon Tarquini  
Link(s): <http://locusonus.org/soundmap/051/>  
[http://streams.soundtent.org/2016/streams/utc-3\\_santa-rosa](http://streams.soundtent.org/2016/streams/utc-3_santa-rosa)  
Coordinates: 34°37'S / -58°23'W  
Timezone: ART UTC -3 4 hours behind London  
Civil twilight (local time): 7.29  
Sunrise (local time): 7.56  
Broadcast window (London time): 11.04 - 11.30  
Start time (approximate - London time): 11.10  
Description:  
Notes:

[[  
Location: Baltimore National Aquarium, Baltimore, Maryland, USA  
Streamer: National Aquarium with Animal Planet  
Link(s): <http://aqua.org/explore/baltimore/exhibits-experiences/blacktip-reef>  
Coordinates: 39.2847064, -76.620486  
Timezone: EDT UTC -5 DST +1 5 hours behind London  
Civil twilight (local time): 5.40  
Sunrise (local time): 6.09  
Broadcast window (London time): 10.38 - 11.20  
Start time (approximate - London time):  
Description: Black tip reef sharks and other marine life in an artificial Indo-Pacific reef environment in a tank at the aquarium  
Notes:

]]

Location: Galillee, Pennsylvania. USA  
Streamer: G.H. Hovagimyan with Locus Sonus  
Link(s):  
<http://locusonus.org/soundmap/051/>  
[http://streams.soundtent.org/2016/streams/utc-4\\_reading-pennsylvania-usa](http://streams.soundtent.org/2016/streams/utc-4_reading-pennsylvania-usa)  
Coordinates: Latitude: +41°44'07.6"N Longitude: -75°08'26.4"W  
Timezone: EDT UTC -5 DST +1 5 hours behind London  
Civil twilight (local time): 5:34  
Sunrise (local time): 6.04  
Broadcast window (London time): 11.15 - 11.45  
Start time (approximate - London time): 11.10



Description:

Notes:

Location: Forest, Virginia, USA

Streamer: Mike Smith

Link(s): <http://abelian.org/vlf/>

Coordinates:

Timezone: EDT UTC -5 DST +1 5 hours behind London

Civil twilight (local time, Richmond): 5.54

Sunrise (local time): 6.22

Broadcast window (London time): 10.46 - 11.14

Start time (approximate - London time):

Description: VLF

Notes:

Location: Gary, Lake Michigan

Streamer: Gregory O'Drobinak - Singing Sands Studio

Links: <http://locusonus.org/soundmap/051/>

[http://locus.creacast.com:9001/gary\\_gmo\\_dunes1.ogg](http://locus.creacast.com:9001/gary_gmo_dunes1.ogg)

Coordinates: Latitude: 41.5934° N Longitude: 87.3464° W

UTC -4 or -5 / 6 Hours Behind London

Civil Twilight: 5.17

Sunrise: 5.47

Start (London time): 11:10

Indianapolis, Indiana - barred owls

UTC -4

CT 06.17

SR 06.46

Start (London time) 11:10

URL [http://cams.allaboutbirds.org/channel/43/Barred\\_Owls/](http://cams.allaboutbirds.org/channel/43/Barred_Owls/)

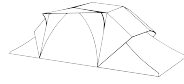
Notes: v good sound including beyond the box

Decorah, Iowa - bald eagles (time in Cedar Rapids)

UTC -5

CT 05.33

SR 06.03



Start (London time) : 11:10

URL <http://explore.org/live-cams/player/decorah-eagles-north-nest>

Notes: cattle, rasping, machinery

Location: University of Illinois at Chicago, Chicago

Streamers: The Radius soundcamp with Lindsey French

Coordinates: Latitude: 41.8781° N, Longitude: 87.6298° W

Links: <http://numbers.fm:8000/listen>

[http://streams.soundtent.org/2016/streams/utc-4\\_chigaco](http://streams.soundtent.org/2016/streams/utc-4_chigaco)

UTC -5 / 6 hours behind London

CT 05.17

SR 05.47

Start (London time) 11:20

Port St. Lucie Florida

UTC -4

CT

SR

Start (London time) 12:35 (or later)

URL <http://joe42353.camstreams.com>

Notes: Live Weather/Hurricane Cam Sunrise Beach Mo. USA US Intermittent  
audio, includes St Lucie scanning feeds, requires Silverlight (use safari or Firefox) rating\*\*  
basically police radio intercepts?

Location: Cape Coral, Florida, USA

Streamer: Tom Becker

Link(s): <http://abelian.org/vlf/>

Coordinates: 26°34'N / 81°57'W

Timezone: EDT UTC -5 DST +1 5 hours behind London

Civil twilight (local time): 6.26

Sunrise (local time): 6.50

Broadcast window (London time): 11.25 - 11.49

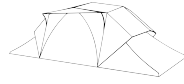
Start time (approximate - London time):

Description:

Notes:

Location: Lawrence, Kansas, USA

Streamer: camstreams



Link(s): <http://www.lawrencetraincam.com/>  
<http://www.lawrencetraincam.com/about.htm>

Coordinates: 38°58'N / 95°14'W

Timezone: CDT UTC -5 / 6 hours behind London

Civil Twilight 5.55

Sunrise 6.24

Start (London time)

URL <http://traincam.camstreams.com/> <http://www.lawrencetraincam.com/>

Notes: V ambient and (v)quiet, and muted; (v) occasional train, Silverlight needed (use safari or firefox w plugin installed and updated)

Location: Lima, Peru

Streamer: Alejandro Cornejo Montibeller

Link(s):

<http://mixlr.com/alejandropere/>

Coordinates:

Timezone: PET UTC -5 6 hours behind London

Civil twilight (local time): 5.53

Sunrise (local time): 6.15

Broadcast window (London time): 11.53 - 12.15

Start time (approximate - London time): 11:50

Description:

Notes: Mixlr test on Thursday at 22.30 BST

Alejandro plans to stream on Mixlr from 05.45 until 06.15 local time (11.45 to 12.15 London time)

Tampa Florida - Wild and domestic cat rescue and rehab

UTC -4

CT 06.26

SR 06.50

Start (London time) 11:55

URL <http://explore.org/live-cams/player/big-cat-rescue-kitten-cabana>

Notes: like v good sounds in morning

Location: Melosilla - (between Valparaiso and Santiago ), Chile

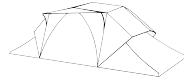
Streamer: Fernando Godoy with Tsonami

Links: <http://locusonus.org/soundmap/051/>

[streams.soundtent.org/2016/streams/utc-3\\_casablanca](http://streams.soundtent.org/2016/streams/utc-3_casablanca)

[[http://locus.creacast.com:9001/valparaiso\\_fergodoym.ogg](http://locus.creacast.com:9001/valparaiso_fergodoym.ogg)]

UTC -3 / 4 hours behind London



Civil Twilight 07.54

Sunrise 08.20

Start (London time): 12.10 - 12:40

Location: South Pacific Coastal Forest, Costa Rica

Streamer: Joel Goodwin, Live Nature Songs

Link(s): [http://soundtent.org/2015/streams/streams\\_2015.UTC-6\\_costa\\_rica.html](http://soundtent.org/2015/streams/streams_2015.UTC-6_costa_rica.html)

Coordinates: Latitude: +8° 40' 39"N Longitude: -83° 11' 58"W

Timezone: CST UTC -6 7 hours behind London

Civil twilight (local time San Jose): 4.57

Sunrise (local time): 5.19

Broadcast window (London time): 11.57 - 12.19

Start time (approximate - London time): 12.15

Description:

Notes:

Location: New Orleans parakeet cam, New Orleans, Louisiana, USA

Streamer: Parakeet Cam with the Audubon Aquarium of the Americas in New Orleans and Animal Planet

Link(s): <http://www.apl.tv/parakeets.htm>

Coordinates: 29°57'N / 90°04'W

Timezone: CDT UTC -6 +1 6 hours behind London

Civil twilight (local time): 5.53

Sunrise (local time): 6.18

Broadcast window (London time): 11.51 - 12.17

Start time (approximate - London time): 12:15

Description: Aviary on the Mississippi River in New Orleans

Notes:

Location: Bourbon Street, New Orleans, Louisiana, USA

Streamer: Cats Meow Karaoke Bar with Earthcam

Link(s): <http://www.earthcam.com/usa/louisiana/neworleans/bourbonstreet/?cam=bourbonstreet>

Coordinates: 29°57'N / 90°04'W

Timezone: CDT UTC -6 +1 6 hours behind London

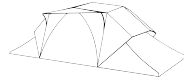
Civil twilight (local time): 5.53

Sunrise (local time): 6.18

Broadcast window (London time): 11.51 - 12.17

Start time (approximate - London time): 12:15





Description: Sounds from inside a bar with perhaps A/C unit

Notes: not v interesting sound

Location: Athena, Eastern Screech Owl, Houston Texas, USA

Streamer: Mark S with ustream

Link(s): <http://www.ustream.tv/channel/mark-s-owl-cam>

<http://www.ustream.tv/channel/athena-inside-house>

Coordinates: 29°45'N / 95°22'W

Timezone: CDT UTC -6 +1 6 hours behind London

Civil twilight (local time): 6.14

Sunrise (local time): 6.39

Broadcast window (London time): 12.13 - 12.38

Start time (approximate - London time): 12:20

Description:

Notes:

Location: Austin, Texas

Streamer: Joel Goodwin, Live Nature Songs

Link(s):

<http://locusonus.org/soundmap/051/>

[http://streams.soundtent.org/2016/streams/utc-5\\_austin](http://streams.soundtent.org/2016/streams/utc-5_austin)

Coordinates: Latitude: +30.418552N Longitude: -97.893735W

Timezone: CDT UTC -6+1 6 hours behind London

Civil twilight (local time): 6.23

Sunrise (local time): 6.48

Broadcast window (London time): 12.22 - 12.47

Start time (approximate - London time): 12.30

Description: Raspberry Pi stream from near Lake Travis, N of Austin. Rural / peri-urban location with birds, insects, rush hour traffic, occasional planes.

Notes:

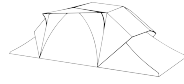
Location: 6th Street in Austin, Texas

Streamer: Old School Bar & Grill with Earthcam

Link(s): <http://www.earthcam.com/usa/texas/austin/?cam=austin>

Coordinates: Latitude: +30.418552N Longitude: -97.893735W

Timezone: CST UTC -6 DST +1 6 hours behind London



Civil twilight (local time): 6.22

Sunrise (local time): 6.47

Broadcast window (London time): 12.22 - 12.47

Start time (approximate - London time):

Description: Street sounds with what sounds like a parakeet near the camera

Notes:

Location: Hawley, Texas, USA

Streamer: Kevin Palivec

Link(s): <http://abelian.org/vlf/>

Coordinates: 32.602511,-99.811617

Timezone: CDT UTC -6 +1 6 hours behind London

Civil twilight (local time, Abilene): 6.27

Sunrise (local time): 6.53

Broadcast window (London time): 12.25 - 12.52

Start time (approximate - London time): 12.45

Description: VLF

Notes:

Location: Missoula, Montana, Long Eared Owl nest

Streamer:

Link(s): <http://explore.org/live-cams/player/long-eared-owl-cam>

and

<http://explore.org/live-cams/player/great-horned-owl-cam> [Charlo, nr Missoula]

interesting soundscape, with artefacts, clipping, compression..

Coordinates: 46°51'N / 114°01'W

Timezone: MDT UTC -7+1 /-6 7 hours behind London

Civil twilight (local time): 5.48

Sunrise (local time): 6.22

Broadcast window (London time): 12.46 - 13.20

Start time (approximate - London time): 12:55

Description:

Notes: also some background sounds of geese - wind

Missoula, Montana - Hellgate Ospreys

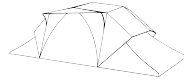
UTC -6

CT 05.48

SR 06.22

Start (London time) 13.00

URL [http://cams.allaboutbirds.org/channel/27/Hellgate\\_Ospreys/](http://cams.allaboutbirds.org/channel/27/Hellgate_Ospreys/)



Notes: flat industrial peri urban soundscape w osprey nest

Location: El Paso, Texas

UTC -6

CT 05.55

SR 06.21

Start (London time) 12.55

Streamer: Hazel Ludlow, Locus Sonus

Link(s): <http://locusonus.org/soundmap/051/>

[http://streams.soundtent.org/2016/streams/utc-7\\_el-paso](http://streams.soundtent.org/2016/streams/utc-7_el-paso)

Coordinates: Latitude: +31°45'N Longitude: -106°29'

Timezone: MDT UTC -6 DST +1 7 hours behind London

Civil twilight (local time): 5:55

Sunrise (local time): 6.21

Broadcast window (London time): 12.54 - 13.20

Start time (approximate - London time): 13.00

Description:

Notes:

Texas Barn owls - somewhere in Texas

UTC -6

CT 05:55

SR 06:21

Start (London time) 12.55

URL [http://cams.allaboutbirds.org/channel/42/Barn\\_Owls/](http://cams.allaboutbirds.org/channel/42/Barn_Owls/)

Location: Roswell, New Mexico

UTC -6

CT 05.44

SR 06.10

Streamer: Stan Nelson at Space Weather Radio

Link(s):

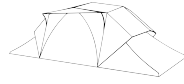
<http://spaceweatherradio.com/>

<http://peace.str3am.com:6120/stream>

[http://streams.soundtent.org/2016/streams/utc-6\\_roswell](http://streams.soundtent.org/2016/streams/utc-6_roswell)

Coordinates: Latitude: +33.37°N Longitude: -104.53°W

Timezone: MDT UTC -6 DST +1 7 hours behind London



Parson Island , Johnstone Strait, 50.5688466,-127.7935433, British Columbia, CA  
UTC -7

CT 05.16

SR 05.52

Start (London time) 13:52

URL <http://explore.org/live-cams/player/orcalab-parson-island>

Notes: Parson Island Cam covers the entrance of Blackney Pass as it meets Johnstone Strait.

Watery shore, orcas? Birds Bit noisy in background but diversity audible. Bird flyby close range.

rating\*\*\*\* [not much to hear on 21/4 at 17.50 in london - feint buzz]

~~Tundra Buggy Lodge South Churchill Cam, Wapusk National Park CA No longer live~~

~~UTC -5~~

~~CT~~

~~SR~~

~~Start (London time)~~

~~URL <http://explore.org/live-cams/player/tundra-buggy-lodge-south>~~

~~Notes: Windy as a tundra should be, very atmospheric rating\*\*\*\*~~

The Landings Skidaway Island GA 31411 US 31.948930, -81.031076

UTC -4

CT 06.13

SR 06.39

Start (London time) 11.13

URL <http://www.georgiawildlife.com/landingsbirdcam>

Notes: Great horned owls, tranquil tweets, not that many artefacts, occasional wind buffering

rating \*\*\*\*

Atka Wolf Cam South Salem, NY 10590 US 41.279393, -73.585000

UTC -4 / 5 Hours behind

CT 05.22

SR 05.52

Start (London time) 10.22

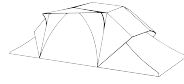
URL <http://www.nywolf.org/webcams/webcam-atka>

Notes: From enclosure, artefacts, road close by, sounds alien/morton subotnick but something compelling about it. Dr Who. rating\*\*\* [[v disrupted 21/4]]

Other cams at eg <http://www.nywolf.org/webcams/webcam-red-wolves> (Den Cam) - stream

from den, artefacts, tunnel esque, distant planes rating\*\*

Pennsylvania falcon nestbox



Coordinates 40.263099, -76.879767

UTC -4 / 5 Hours behind London

CT 5.32

SR 6.01

Start (London time) 10.32

URL <http://livestream.com/accounts/11892034/events/4771529/player?width=640&height=360&autoPlay=true&mute=false>

Notes: Sounds of the city, stable, rating\*\*\*

Berks County Pennsylvania

UTC -4 / 5 hours behind London

CT 5.32

SR 6.01

Start (London time) 10.32

URL <http://www.greenthumbwhiteapron.com/chicken-cam/>

Notes: Chicken cam Chicken run, not that diverse rating\*\*

/////Should these two be moved above?

—Alcoa Eagle Cam Davenport IA 41.536987, -90.459908 UTC

UTC -5 / 6 hours behind London

CT 5.30

SR 6.00

Start (London time) 11.30

URL [https://www.alcoa.com/locations/usa\\_davenport/en/info\\_page/eaglecam.asp](https://www.alcoa.com/locations/usa_davenport/en/info_page/eaglecam.asp)

Notes: Windy, distant train, occasional eagle squawks (SHOU —

Sunrise Beach Missouri (near Kansas City)

UTC -5 \*\*

CT 5.52

SR 6.21

Start (London time) 11.52

URL <http://thumper59.camstreams.com>

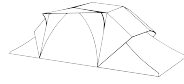
Notes: My Back Yard - artefacts, buzz, extreme wind, feint birds - needs Silverlight (use safari, firefox)

/////

Brooksville, Florida - goats

UTC -5 (probably -4 ? as is close to Orlando:<http://www.timeanddate.com/time/zone/usa/orlando>)

CT 6.20



SR 6.45

Start (London time) 12.20

URL <http://www.goatslive.com>

Goats in a yard, not many songbirds, chickens

Orange Beach Wildlife Centre AL 36561 30.293077, -87.576993 (time in Pensacola)

UTC -5

CT 05.40

SR 06.06

Start (London time) 11.40

URL <http://www.nature.org/ourinitiatives/regions/northamerica/areas/gulfofmexico/explore/osprey-cam-live-feed.xml>

Notes: Osprey Cam VERY WINDY and exposed, needs a furry.

Tempe AZ - Garth Paine ??

Location: Prescott, Arizona, USA

UTC -7

CT: 5.13

SR: 5.40

Start time (approximate - London time): 13.13

Broadcast window (London time): 13.12 - 13.39 tbc

Streamer: John Hopkins

Link(s): <http://locusonus.org/soundmap/051/>

[http://streams.soundtent.org/2016/streams/utc-7\\_prescott-arizona](http://streams.soundtent.org/2016/streams/utc-7_prescott-arizona)

Coordinates: N 34 31' 48.763" / W 112 28' 56.712"

Timezone: MST UTC -7 [no DST] 8 hours behind London

Location: Las Vegas tank cam, Las Vegas, Nevada, USA

UTC -7

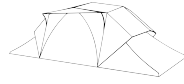
Civil twilight (local time): 5.21

Sunrise (local time): 5.48

Start: 13.21

Streamer: Acrylic Tank Manufacturing with Animal Planet

Link(s): <http://www.apl.tv/tanked.htm>



Coordinates: 36.125,-115.17  
Description: burbling sounds  
Notes: audio drops out sometimes

Location: Laguna Beach, S California

UTC -7 8 hours behind London

CT: 05.38

SR 06.04

Start : 13.38

Streamer: Hummingbird Emma

Link(s): <http://www.ustream.tv/worldofhummingbirds>

<http://www.mangolinkcam.com/webcams/birds/hummingbird-emma.html>

Coordinates: 33°47'N / 118°09'W

Description: Hummingbird nest by a pool

Notes: heavily treated sounds, chimes, hummingbirds, artefacts - not great

Crescent City, N California River valley with redwoods, Latitude: 41° 7559' North, Longitude: 124° 202' West

UTC -7

CT 5:41

SR 6:09

Start (London time) 13.41

URL <http://explore.org/live-cams/player/live-redwood-cam-1>

Location: Salish Sea Hydrophone Network, Seattle, Washington

UTC -7 8 hours behind London

CT 05.19

SR (local time, Vancouver, Washington, USA): 5.53

Start time (approximate - London time): 13.53

Streamer: Salish Sea Hydrophone Network with Lime Kiln State Park, the Whale Museum, Washington State Department of Wildlife, Colorado College, Beam Reach

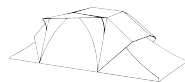
URL <http://orcasound.net/>

Link(s): <http://orcasound.net/lk/?gmapnb>

[Lime Kiln hydrophone on an island in the Salish Sound off Seattle and Vancouver >> iTunes Lime Kiln hydrophone

Orcasound hydrophone between Snug Harbor and Andrew's Bay >> iTunes OrcaSound hydrophone

iTunes Port Townsend hydrophone [feint, L channel only]]



Coordinates: 48.515867,-123.15096

Description: The current dual-hydrophone system began streaming live sound on May 14, 2007. The hydrophones were wired up by Val Veirs and attached to existing moorings during a SCUBA dive by David Howitt and Scott Veirs. Custom software written in Visual Basic by Val Veirs assesses average underwater sound levels and automatically detects "unusual" sounds. The stream is distributed by spacialnet.com for \$23/month.

Notes:

Location: Jasper Ridge Biological Preserve, Santa Cruz Mountains

UTC -7 8 hours behind London

CT: 05.46

SR 06.14

Start time (approximate - London time): 13.46

URL soundmap

Streamer: Trevor Hebert, Jasper Ridge Biological Preserve field studies programme, Stanford University

<http://jrpbp.stanford.edu/overview.php>

Coordinates: 37.1107807,-121.8446759

Notes: very good sound

Location: Eaglecrest Hawks Nest, Prather, Fresno County, California, USA

Timezone: UTC -7 8 hours behind London

CT: 5.38

SR: 6.06

Start time: 13.38

Streamer: Raptor Resource Project with ustream

Link(s): [http://www.sportsmansparadiseonline.com/Eaglecrest\\_Hawks\\_Nest.html](http://www.sportsmansparadiseonline.com/Eaglecrest_Hawks_Nest.html)

[http://www.farmyou.com/falcon\\_cams/eaglecrest.html](http://www.farmyou.com/falcon_cams/eaglecrest.html)

Coordinates: 37.0374492,-119.514023

Description: Red tailed hawks, doves, startlings and other birds, with traffic etc - camera set up and maintained by the Raptor Resource Project, a non-profit organization for the preservation of falcons, eagles, ospreys, hawks, and owls

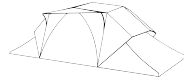
Notes: LOUD - quite vibrant sound - clipping - several cameras switching

Location: Seattle, Washington, USA - air traffic intercepts

UTC -8 9 hours behind London

Civil twilight (local time): 5.19





Sunrise (local time): 5.53

Start time (approximate - London time): 14.19

Streamer:

Link(s): [http://www.liveatc.net/flisten.php?mount=hf\\_natd\\_west](http://www.liveatc.net/flisten.php?mount=hf_natd_west)

<http://www.liveatc.net/feedindex.php?type=hf>

Coordinates: 47°37'N / 122°21'W

Notes:

Location: Pacific Park amusement park, Santa Monica Pier, California, USA

UTC -7

Civil twilight (local time): 5.39

Sunrise (local time): 6.05

Start: 13.39

Streamer: Pacific Park amusement park

URL <http://www.pacpark.com/the-park/live-cam/the-park/>

Description: Amusement park on the beach, gulls

Notes: pretty poor sound?

Location: San Francisco, California, USA

UTC -7 8 hours behind London

CT 05.46

SR 06.14

Start 13.46

Streamer: South End Rowing Club with Earthcam

Link(s): <http://www.earthcam.com/usa/california/sanfrancisco/?cam=rowingclub>

Coordinates: 37.807766,-122.421027

Description: Harbour sounds, with drone

Notes: panoramic, limited, curious cam movement sounds, gulls sometimes.. - worth checking

Long Beach CA sea jellies aquarium

UTC -7 / 8 hours behind

CT 5.38

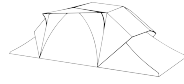
SR 6.04

Start (London time) 14.02

URL <http://explore.org/live-cams/player/seajelly-cam>

Notes: aquarium sounds - good, the odd cutout

Downtown Phoenix Peregrine Falcons      301 W Jefferson St, Phoenix      AZ 33.446581,  
-112.078404



UTC -7

CT 5.14

SR 5.40

Start (London time) 13.14

URL <https://www.azgfd.com/wildlife/viewing/peregrines/peregrinecam/>

Notes: Artefacts, not that much bird activity. Shame Crane cam off season as that is way better.

Sauces Canyon, Santa Cruz island CA

UTC -7

CT 5.46

SR 6.14

Start (London time) 13.46

URL <http://www.ustream.tv/channel/sauces-cam>

Notes: Chick noises, distant bird chatter - pretty good on 21/4 - some cutouts

Kofords Ridge, CA - California condors

UTC -7 / 8 hours behind

CT 5:43

SR 6:09

Start (London time) 13.43

URL [http://cams.allaboutbirds.org/channel/49/California\\_Condor/?utm\\_source=Cornell+Lab+eNews&utm\\_campaign=62975ec4cb-Cornell\\_Lab\\_eNews\\_2016\\_04\\_12&utm\\_medium=email&utm\\_term=0\\_47588b5758-62975ec4cb-305674457](http://cams.allaboutbirds.org/channel/49/California_Condor/?utm_source=Cornell+Lab+eNews&utm_campaign=62975ec4cb-Cornell_Lab_eNews_2016_04_12&utm_medium=email&utm_term=0_47588b5758-62975ec4cb-305674457)

Notes: broken 13/4 - sound? good sound up on 21/4 very sad looking chick in a fibreglass nest full of building sand on verge of extinction - clear song etc off scene

[[ all cornell cams <http://cams.allaboutbirds.org/all-cams/> ]]

Chula Vista CA

UTC -7

CT 5.36

SR 6.02

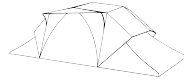
Start (London time) 13.36

URL <http://www.owlchannel.com/>

Notes: ADS! Some chick noise, road in distance

Columbia River, Portland, Oregon

UTC -7



CT 5.27

SR 5.59

Start (London time) 13.59

URL <http://zappers.camstreams.com/>

Notes: Life on the River Wind chimes, nice distant bird chatter at 6.30am, stable (requires silverlight) some very distant traffic - v quiet on 21/4, no sounds to speak of; static 28/04 lots of birds again

Anacapa Island, Channel Islands National Park, CA - ocean underwater off LA

UTC -7

CT 05.38

SR 06.04

Start (London time) 13.38

URL: <http://explore.org/live-cams/player/channel-islands-national-park-anacapa-ocean>

Notes: great sounds - watery sounds and crackling, and slight hum

Robson Bight Ecological Reserve, Mount Waddington BC, CA Rubbing Beach

UTC -7

CT 5.16

SR 5.52

Start (London time) 13.52

URL: [www.youtube.com/watch?v=hxr6\\_Jjldho](http://www.youtube.com/watch?v=hxr6_Jjldho)

Notes: Annoying pulse but incredible, echoey bird calls and sounds of water lapping.  
rating\*\* 21/4 lapping water, v high freq hiss, ship passing (evening).. - could be good at daybreak  
28/04 is it on a loop today? sounds like it

Round Island, Alaska Walrus cam

58.602968,-159.985371

UTC -8

CT 4:55

SR 5:52

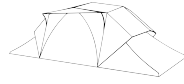
Start (London time) 13.55

URL <http://explore.org/live-cams/player/walrus-cam-round-island>

Notes: Sea, wind, walruses

Location: Dearth Island, British Columbia, Canada - Hydrophone

UTC -7 8 hours behind London (Closer to Port Hardy?)



Civil twilight (local time): 5.28

Sunrise (local time): 6.05

Start time (approximate - London time): 13.28

Streamer: Pacific Wild with Heiltsuk Integrated Resource Management Department. Link(s):

<http://pacificwild.org/site/great-bear-live/hydrophones/hydrophone-audio.html>

Coordinates: Latitude: +52.257120°N Longitude: -128.205390°W

Description:

Notes: Other hydrophones at King Island and Dyad Point are part of the Central Coast Hydrophone Network

These working on 21/4: Hakai Pass, Simonds Group, Dryad Point, Bella Bella - some repetition, hiss, sometimes some bass, streams come and go?

@GreatBearLIVE

Ancapa ocean, Channel ISlands CA US (off Los Angeles)

UTC-7

CT 05.38

SR 06.04

Start 15.38

URL <http://explore.org/live-cams/player/channel-islands-national-park-anacapa-ocean>

Notes Decent hydrophone, kelp forest, movement of water. rating\*\*\*\*

Naknek river Alaska US

UTC -8

CT 04.55 (Anchorage)

SR 05.52

Start (London time) 13.55

URL <http://www.ustream.tv/channel/naknek-river-cam>

White noise water sound, is it on a loop? rating\* v quiet or silent ?!

Katmai National Park Alaska US

UTC -8

CT 04.55 (Anchorage)

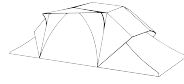
SR 05.52

Start (London time) 13.55

URL

<http://explore.org/live-cams/player/river-watch-brown-bear-salmon-cams>

Notes: High pitch buzz, varied bird calls, water currently showing recorded footage (all the time?) out of season? - check



Location: Puako, Hawaii, USA

UTC -10 11 hours behind London

CT 05.32

SR 05.55

Start time (approximate - London time): 16.32

Streamer: Jupiter Research Foundation, Bruce Kamolnick

URL: soundmap

<http://livewhales.com/>

Coordinates: Latitude: +19°59'42.15" Longitude: -155°50'49.53"

Description:

Notes:

Location: Kauai, Hawai'i, USA albatross cam

UTC -10 11 hours behind London

CT 05.32

SR 05.55

Start time (approximate - London time): 16.32

Streamer: Cornell Lab of Ornithology

Link(s): <http://cams.allaboutbirds.org/>

[http://cams.allaboutbirds.org/channel/41/Laysan\\_Albatross/](http://cams.allaboutbirds.org/channel/41/Laysan_Albatross/)

Coordinates: Latitude: +21.9°N Longitude: -159.6°W

Description:

Notes:

Turtle Bay West, Hawaiian Islands

UTC -10

CT 5.38

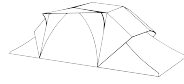
SR 6.01

Start (London time) 16.38

URL <http://explore.org/live-cams/player/hawaii-turtle-bay-west-cam>

Surf - nice!

Turtle Bay East: <http://explore.org/live-cams/player/hawaii-turtle-bay-east-cam>



Location: Kushiro Hydrophones 1,2 and 3 and Hatsushima hydrophone

UTC +9 8 hours ahead of London

CT (local time. Sapporo, towards E of the range): 3.56

SR 4.27

Start time 19.56

Streamer: LIDO

Link(s): <http://listentothedeep.com/acoustics/index.html>

Coordinates: Kushiro OBS 1 is furthest N and E at 49.2528°N 144.8107°E

This is towards the East of the UTC +9 band

Hatsushima is furthest W and S at 35.003083°N 139.2247°E

Description: hydrophones on the LIDO network

Notes: Deep bass rumble bass - hard to hear and slightly sickening? could upshift??

Fin whales can often be heard calling on these hydrophones (Michel, LIDO)

Could play in a line from E to W - but the deep bass is a problem for conventional equipment - find sub bass woofers? bass amp?

Location: Live video from the International Space Station ..

Timezone: unassigned

Civil twilight (local time):

Sunrise (local time):

Start: open - check

Streamer: NASA

Link(s): [http://www.nasa.gov/multimedia/nasatv/iss\\_ustream.html](http://www.nasa.gov/multimedia/nasatv/iss_ustream.html)

Coordinates:

Description: Live video from the International Space Station .. Since the station orbits the Earth once every 90 minutes, it experiences a sunrise or a sunset about every 45 minutes...

Notes: feint buzz most of the time

[[[

Dunedin, NZ - Royal albatross cam

UTC +12

CT 7.02

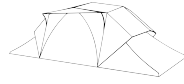
SR 7.33

Start (London time) 20.02

URL <http://www.doc.govt.nz/nature/native-animals/birds/birds-a-z/albatrosses/royal-albatross-toroa/royal-cam/>

Notes: NO SOUND [[yet but should be by May / no sound April 28 ..??]]

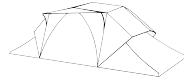
]]]



Location: Wellington, New Zealand  
UTC +12 11 hours ahead of London  
Civil twilight (local time): 6.38  
Sunrise (local time): 7.07  
Start time (approximate - London time): 19.38  
URL <http://radio.owdjim.gen.nz/>  
Streamer: Chris Mackerell  
Link(s): [http://www.soundtent.org/2015/streams/streams\\_2015.UTC+12\\_wellington.html](http://www.soundtent.org/2015/streams/streams_2015.UTC+12_wellington.html)  
Coordinates: Latitude: +41°17'S Longitude: +174°47'E  
Description: radio repeater - tuneable - check how - mailed twice, latest 23 APR  
Notes: default sounds horrible

Location: Otsuchi, Iwate, Japan  
Timezone: JST UTC +9 8 hours ahead of London  
Civil twilight (local time, Tokyo): 4.22  
Sunrise (local time): 4.49  
Start time (approximate - London time): 20.22  
Streamer: University of Tokyo International Coastal Research Center  
Link(s): <http://locusonus.org/soundmap/051/>  
[http://www.soundtent.org/2015/streams/streams\\_2015.UTC+9\\_otohama.html](http://www.soundtent.org/2015/streams/streams_2015.UTC+9_otohama.html)  
Coordinates: Latitude: +39.4365978°N Longitude: +141.8357881°E  
Description: Otohama live marine monitoring point, Kamihei district  
Notes:

Location: Shiga Heights (Shiga Nature Education Park, Nagano Prefecture)  
Timezone: JST UTC +9 8 hours ahead of London  
Civil twilight (local time, Tokyo): 4.26  
Sunrise (local time): 4.54  
Broadcast window (London time): 20.21 - 20.48  
Start time (approximate - London time): 20.22  
Description: Otanomono cyber forest, Shiga Highlands  
Streamer: Shinshu University Institute of Nature Education  
Link(s):  
<http://locusonus.org/soundmap/051/>  
[http://streams.soundtent.org/2016/streams/utc9\\_nagano](http://streams.soundtent.org/2016/streams/utc9_nagano)  
Coordinates: Latitude: +36.70°N Longitude: +138.50°E



Notes: Other streams available from

<http://cyberforest.nenv.k.u-tokyo.ac.jp/>

Especially [#yamanakako](#) from Fuji Iyashinomori Woodland Study Center, The University of Tokyo Forests (Yamanakako, Yamanashi)

Location: Fuji Iyashinomori

Timezone: JST UTC +9 8 hours ahead of London

Civil twilight (local time, Tokyo): 4.22

Sunrise (local time): 4.49

Start time (approximate - London time): 20.22

Streamer: Fuji Iyashinomori Woodland Study Center, The University of Tokyo Forests (Yamanakako, Yamanashi)

Link(s): <http://locusonus.org/soundmap/051/>

<http://cyberforest.nenv.k.u-tokyo.ac.jp/>

[http://streams.soundtent.org/2016/streams/utc9\\_tokyo](http://streams.soundtent.org/2016/streams/utc9_tokyo)

Coordinates:

Description: Japanese Cyber Forest

Notes:

Location: Funadaike Pond, Natural History Museum and Institute, Chiba Province, Japan

Timezone: JST UTC +9 8 hours ahead of London

Civil twilight (local time, Tokyo): 4.22

Sunrise (local time): 4.49

Start time (approximate - London time): 20.22

Streamer: Teruyo Oba with the Cyber Forest programme at the University of Tokyo

Link(s): <http://locusonus.org/soundmap/051/>

[http://streams.soundtent.org/2016/streams/utc9\\_tokyo-6c14f1e7-4b17-4bf1-a763-73e4d645c1d5](http://streams.soundtent.org/2016/streams/utc9_tokyo-6c14f1e7-4b17-4bf1-a763-73e4d645c1d5)

<http://cyberforest.nenv.k.u-tokyo.ac.jp/>

Coordinates:

Description: Japanese Cyber Forest

Brisbane - James Cunningham

UTC +10

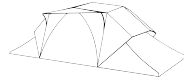
CT 5.49

SR 6.13

Start (London time) 20.49

URL





Brisbane - Toby Clifford w Leah Barclay

UTC +10

CT 5.49

SR 6.13

Start (London time) 20.49

URL [soundmap](#)

Cashmere, Brisbane - bee hive from daybreak

UTC +10

CT 5.49

SR 6.13

Start (London time) 20.49

URL <http://captzero.camstreams.com/>

Notes: Stingless bees, online from 5.30am local time, **\*\*requires silverlight\*\***, need to check back

Incheon, S Korea air traffic

UTC + 9

CT 05.10

SR 05.38

Start (London time) 21.10

URL <http://www.liveatc.net/feedindex.php?type=international-as>

[http://www.liveatc.net/flisten.php?mount=rksi\\_ctr](http://www.liveatc.net/flisten.php?mount=rksi_ctr)

<http://www.liveatc.net/flisten.php?mount=rkso>

Notes: [[ also other feeds from the top link eg from Beijing <http://www.liveatc.net/feedindex.php?type=international-as> ]]

Location: Jeju Island, South Korea

UTC +9 / 8 hours ahead of London

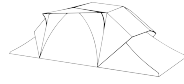
Civil twilight (local time): 5.19

Sunrise (local time): 5.46

Start time (approximate - London time): 21.19

Streamer: Jiyeon Kim, Gang il Yi

Link(s): <http://jjwc.iptime.org:88/stream>



[http://streams.soundtent.org/2016/streams/utc9\\_jeju](http://streams.soundtent.org/2016/streams/utc9_jeju)

Coordinates: Latitude: +33°29'36.37" N Longitude: +126°40'23.57"E

Location: Sandfly, Tasmania

UTC +10 9 hours ahead of London

Civil twilight (local time): 6.31

Sunrise (local time): 7.01

Broadcast window (London time): 21.31

Start time (approximate - London time):

Streamer: Julia Drouhin soundcamp with Pip Stafford, Selena de Carvalho

Link(s): <http://mixlr.com/lolov/>

[http://streams.soundtent.org/2016/streams/utc10\\_hobart](http://streams.soundtent.org/2016/streams/utc10_hobart)

Coordinates: Latitude: 42°59'45"S Longitude: 147°11'24"E

Description:

Notes:

Location: Hangzhou, China

UTC +8 7 Hours ahead of London

CT: 4.51

SR 5.16

Start 21.51 [21.40]

Streamer: Adel Wang

URL: <http://mixlr.com/adelwangjing/>

[http://streams.soundtent.org/2016/streams/utc8\\_hangzhou-china](http://streams.soundtent.org/2016/streams/utc8_hangzhou-china)

Coordinates: Latitude: +30.2535° Longitude: +120.1220°

Notes: Extend - Adel plans to stream from 04.40 for an hour

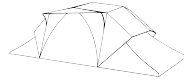
New Taipei City Taiwan

UTC +8

CT 04.54

SR 05.18

Start (London time) 21.54



URL <https://www.youtube.com/watch?v=HR7G5f-e-Oc> redirected to <https://www.youtube.com/watch?v=BqIkxdcRo6E>

Notes: Traffic, sounds very digital, quite abstract and harmonic rating \*\*

Location: Kwun Tong, Kowloon, Hong Kong

Streamer: Au Step

Link(s): <http://mixlr.com/au79/>

[http://streams.soundtent.org/2016/streams/utc8\\_kowloon](http://streams.soundtent.org/2016/streams/utc8_kowloon)

Coordinates: Latitude: + 22°20' Longitude: + 114°15'

Timezone: HKT UTC +8 7 hours ahead of London

Civil twilight (local time, Kowloon): 5.27

Sunrise (local time): 5.21

Start time (approximate - London time): 22.27

Description:

Notes:

Location: Hong Kong

Streamer:

Link(s): <http://www.liveatc.net/flisten.php?mount=vhhh>

[http://www.liveatc.net/flisten.php?mount=vhhh\\_dir](http://www.liveatc.net/flisten.php?mount=vhhh_dir)

Coordinates: Latitude: + 22°20' Longitude: + 114°15'

UTC +8 7 hours ahead of London

CT (local time, Kowloon): 5.27

SR (local time): 5.51

Start time (approximate - London time): 22.27

Description: air traffic intercepts

Notes: lively, good

Chengdu, China - panda cams

UTC + 8

CT 5.54

SR 06.20

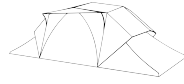
Start (London time) 22.54

URL <http://www.panda.org.cn/english/ipanda/>

[http://streams.soundtent.org/2016/streams/utc8\\_chengdu-sichuan-china](http://streams.soundtent.org/2016/streams/utc8_chengdu-sichuan-china)

Broadcast window (London time): 22.53 - 23.19

Start time (approximate - London time): 22.40



Notes: same ones as in 2015

Dragon Pond Village      Gengda Wolong Panda Center      Ya'an      China

UTC + 8

CT 5.54

SR 06.20

Start (London time) 22.54

URL <http://www.ustream.tv/explorePandas3>

Notes: Different reserve to last year, 130km NW Really varied calls. 23/4: Bit hissy. Not fully stable; works best at lowest video res setting. Doves..

Location: Van Huong alley, Ton Duc Thang street, Hanoi, Vietnam

Streamer: Nhung Nguyen

UTC +7    6 hours ahead of London

Civil twilight (local time, Tokyo): 5.03

Sunrise (local time): 5.26

Start time 23:20

\*\*Nhung says he will stream from 05.20\*\*

Link(s): <http://mixlr.com/sound-awakener/>  
[http://streams.soundtent.org/2016/streams/utc7\\_hanoi](http://streams.soundtent.org/2016/streams/utc7_hanoi)

Notes: \*\*Nhung says he will stream from 05.20\*\*

Hornøya, Vardø, Vranger, Norway

UTC + 2

CT rest of night

SR 02.19

Start (London time) any time (sunrise at 01.19)

URL <http://www.birdwatch.tv/kittiwakes>

Notes: starts v v early because so far north - great sounds. Also a puffin cam worth checking, but audio not good?

Location: Omsk

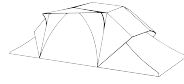
Streamer:

Link(s): <http://www.liveatc.net/flisten.php?mount=unoo>

Coordinates: 55°00'N / 73°22'E

UTC +6    5 hours ahead of London

Civil twilight (local time): 4.43



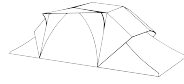
Sunrise (local time): 5.26  
Start time (approximate - London time): 23:43  
Description: air traffic  
Notes: intermittent talk, quite busy 29/4 LOUD

Location: Tyumen  
Streamer:  
Link(s): <http://www.liveatc.net/flisten.php?mount=ustr>  
Coordinates: 57°09'N / 65°32'E  
Timezone: YEKT UTC +5 4 hours ahead of London  
CT: 4.02  
SR: 4.49  
Start time (approximate - London time): 00.02  
Description:  
Notes: intermittent talk

Location: Kolkata, India  
Streamer: Sukanta Mujamdar  
Links: <http://locusonus.org/soundmap/051/>  
[http://streams.soundtent.org/2016/streams/utc5\\_kolkata](http://streams.soundtent.org/2016/streams/utc5_kolkata)  
UTC +5.30  
Civil twilight: 04.41  
Sunrise (local time): 05.04  
Start time 00.11

Location: Gae / Gay, Orenburg Oblast, Russia  
UTC +5  
CT (local time in Orenburg): 5.12  
SR: 5.50  
Start 01.12  
Streamer: Webcam Guy with GoodCam  
Link(s): <http://vgae.ru/webcam/lenina39> - wind  
<http://vgae.ru/webcam/lenina41> [buffering issues - drops out]  
<http://vgae.ru/webcam/dekabristov4> - V LOUD - wind  
Coordinates: 51.468105,58.4458864

Description:



Notes:

Location: St Petersburg, Fortress of Peter and Paul, Russia

Streamer:

Link(s): <http://vpiter.com/web-camera-hyde2/>

Coordinates: 59.9174455,30.3250575

Timezone: MSK UTC +3 2 hours ahead of London

Civil twilight (local time): 04.03

Sunrise (local time): 04.56

Broadcast window (London time): 1.59 - 2.53

Start time (approximate - London time): 02:03

Description: webcam of touristic attraction, panning with camera noise; bells

Notes:

Location: Peter the Great Square, Lipetsk, Central Russia

UTC +3 2 hours ahead of London

Civil twilight (local time): 04.10

Sunrise (local time): 04.50

Start : 02:10

Streamer: glaz.tv

Link(s): <http://www.glaz.tv/online-webcams/ploschad-petra-velikogo-lipeck>

Coordinates: 52.602193,39.6256595

Description: traffic

Notes: maybe more varied in the early morning - listen in

Noarootsi, in Silma nature reserve in Western Estonia near Saunja bay

UTC +3

CT 04:38

SR :05.28

Start (London time) 02.28

URL <http://pontu.eenet.ee/player/merikotkas.html>

Notes: White-tailed eagle webcam                      Solar powered (should be on by daybreak) very good  
clear sound, diversity of bird calls in foreground and background.                      rating\*\*\*\*\*

Vilsandi National Park, Estonia

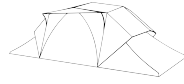
UTC +3 2 hours ahead of London

Civil twilight (local time): 04.29

Sunrise (local time): 05.18

Start time 02.29

URL <http://www.looduskalender.ee/n/en/node/3>



Notes: grey seals: exposed spot, mic noise, waves rating\*\*\*

UTC +3 Estonia

UTC +3 2 hours ahead of London

Civil twilight (local time): 04.29

Sunrise (local time): 05.18

Start time 02.29

URL <http://www.looduskalender.ee/n/en/node/9#cam>

Notes: Red Deer Forest environment, some artefacts rating\*\*\*

Badger Castle Estonia

UTC +3 2 hours ahead of London

Civil twilight (local time): 04.29

Sunrise (local time): 05.18

Start time 02.29

URL <http://www.looduskalender.ee/n/en/node/88#cam>

Notes: Woodland, some compression rating\*\*\*

Location: Estonia - Buzzard nest camera - Loduskalender stream

Streamer: Loduskalender with Kernel AS and EENet

UTC +3 2 hours ahead of London

Civil twilight (local time): 04.29

Sunrise (local time): 05.18

Start time 02.29

URL <http://www.looduskalender.ee/n/en/node/131#cam>

Notes: Woodland, very clear sound, occasional wind buffering rating\*\*\*\*

Location: Estonia - Läänemaa, Estonia - Tawny Owl nest camera - Loduskalender stream

UTC +3 2 hours ahead of London

Civil twilight (local time): 04.29

Sunrise (local time): 05.18

Start time 02.29

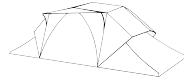
Streamer: Loduskalender with Televõrk and EENet

Link(s) <http://www.looduskalender.ee/en/node/22579>

Notes: low volume; pretty good sound; can be windy; good on 28/4 at night

Location: Palupõhja looduskool (Northern School of Nature), Alam-Pedja Nature Reserve ,  
Tartu County, Estonia

UTC +3 / 2 hours ahead



Civil twilight (local time): 04.29

Sunrise (local time): 05.18

Start time 02.29

Streamer: John Grzinich, Veljo Runnel, MoKS

Link(s): [http://streams.soundtent.org/2016/streams/utc2\\_palupohja-estonia](http://streams.soundtent.org/2016/streams/utc2_palupohja-estonia)  
<http://locusonus.org/soundmap/051/>

my stream name is ... mobile\_estonia1

my stream url is .... [http://locus.creacast.com:9001/mobile\\_estonia1.ogg](http://locus.creacast.com:9001/mobile_estonia1.ogg)

Coordinates: Latitude: 58.42146111111111°N Longitude: 26.23508888888889°E

Independence Square Kiev Ukraine

UTC +3

CT 04:56

SR 05:33

Start (London time) 02.56

URL <http://videoprobki.ua/camera/70-maidan-nezavisimosti>

Notes: Traffic sounds, some wind noise rating \*\*

Description:

Notes: good sound / not working 28/04

Location: Amman, Jordan

UTC +3

CT 05.24

SR : 05.50

Start time 03.24

Streamer: webcam by Earthcam

Link(s): [http://soundtent.org/2015/streams/streams\\_2015.UTC+2\\_amman.html](http://soundtent.org/2015/streams/streams_2015.UTC+2_amman.html)

Coordinates: Latitude: 31.956°N Longitude: 35.946°E

Timezone: AST UTC +3 2 hours ahead of London

Description: The Ancient citadel from a distance, prayer calls, larks

Notes: quite stable feed 28/04

Location: Elyakim - Hatikva (The Hope) Elementary School, Israel [redirects to common swift, tel aviv, see below?]

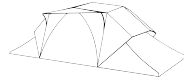
UTC +3

CT (local time, Haifa): 05.26

SR 05.53

Start time 03.26





URL: <http://www.birds.org.il/en/tracking-methods.aspx?camId=2%20lesser%20kestrel%20box>

Coordinates:

Description: Lesser Kestrel Nest Box

Notes:

Same stream, time window [CT 5.28, sr 5.54]

URL <http://www.birds.org.il/en/tracking-methods.aspx?camId=9>

Notes: Common Swift, Tel Aviv Typical nest box, sheltered. Sound cut out – Swifts, wahwah, weirdly good 28/04 fairly clean nestbox chirps

Compare to <http://www.birds.org.il/en/tracking-methods.aspx?camId=16> silent? 28/04

Also common swift, tel aviv [CT 5.28, sr 5.54]

Notes: v quiet

This is a different stream, location obscure so use similar time window [CT 5.28, sr 5.54]

<http://www.birds.org.il/en/tracking-methods.aspx?camId=21> Long Legged Buzzard somewhere in the wilderness of Israel, in the vicinity of Kibbutz Kfar Etzion? Israel Buzzard, unstable, artifacts, buzz, sounds like water.

BIESZCZADY Poland

UTC +2 / 1 hour ahead

CT (Rzeszów/) 4.31

SR 5.08

Start (London time) 3.31

URL <http://ptaki24.pl/kamery-online/karmnik-dla-ptakow-w-bieszczadach.html>

Notes: BIRD FEEDER ON LAKE SOLINA Cleanish audio, ducks? small birds

Location: Istanbul, Turkey

Streamer: EarthCam and Seven Hills Hotel

Link(s): <http://www.earthcam.com/world/turkey/istanbul/?cam=istanbul>

Coordinates: 41.008583,28.980175

UTC +3 / 2 hours ahead

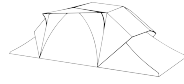
Civil twilight (local time): 5.32

Sunrise (local time): 6.02

Start time (approximate - London time): 03.32

Description: Overview of Hagia Sophia

Notes: sound ok, general; prayer call at 6.00 local ie 4.00 London time



Romania - storks nest (windy)

UTC +3

CT 05.34 (Bucharest)

SR 06.06

Start (London time) 03.34

URL <http://wildliferomania.com/live/barza-alba-carpinis/>

Notes: White stork Wind noise, road sounds hint of birds rating\*

Poland 52°49'37" N 23°48'11" E

UTC +2 1 hour ahead

CT 4.12

SR 5.41

Start (London time)

URL: [http://www.lasy.gov.pl/informacje/kampanie\\_i\\_akcje/zubryonline](http://www.lasy.gov.pl/informacje/kampanie_i_akcje/zubryonline)

Notes: ZUBRYONLINE Bison Poland Noisy feed, static, wind, some birds in background rating \*

Location: Nørrebro, Copenhagen

Streamer: Budhaditya Chattopadhyay

Links: <http://mixlr.com/budhaditya/>

[http://streams.soundtent.org/2016/streams/utc2\\_copenhagen](http://streams.soundtent.org/2016/streams/utc2_copenhagen)

UTC +2 / 1 hour ahead

CT 4.42

SR 5.26

Start (London time) 3.42

Praha Radioole

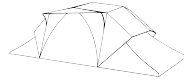
UTC +2 / 1 hour ahead

CT 5.01

SR 5.38

Start (London time) 04.01

URL soundmap <http://locusonus.org/soundmap/051/>

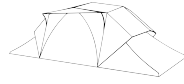


Location: Maweni Farm, Soni, Lushoto, Tanzania  
Streamer: Lars Johansson, Msheba Omar Othman, with soundCamp and Locus Sonus  
Link(s): <http://locusonus.org/soundmap/051/>  
Coordinates: Latitude: -4°51'47.26" Longitude: +38°22'38.35"  
Timezone: EAT UTC +3 2 hours ahead of London  
Civil twilight (local time, Dar es Salaam): 06.02  
Sunrise (local time): 6.24  
Start time (approximate - London time): 04.02  
Notes: great when it's running - Lars is planning to start it up - it's running

Location: Santorini and Athens -  
Streamer: Mazi  
Link: <http://locusonus.org/soundmap/051/>  
[http://streams.soundtent.org/2016/streams/utc2\\_athens](http://streams.soundtent.org/2016/streams/utc2_athens)  
UTC +3 / 2 hours ahead  
CT 6.00  
SR 6.29  
Start (London time) 04.00  
URL soundmap (Alyssa Moxley, Athens); Ramona Stout TBC in Santorini

Nanyuki, Laikipia, Central Kenya  
UTC +3  
CT 06.06  
SR 06.28  
Start (London time) 04.06  
URL <http://explore.org/live-cams/player/african-safari-camera>  
Notes: superb sound when up

Location: Mount Meru, TZ  
Streamer: James Wolstonecroft with soundCamp and Locus Sonus  
Link(s): <http://locusonus.org/soundmap/>  
Coordinates: Latitude: 3.2393° S Longitude: 36.7627° E  
Timezone: EAT UTC +3 2 hours ahead of London  
Civil twilight (local time, Arusha): 06.09  
Sunrise (local time): 06.31  
Broadcast window (London time): 4.02 - 4.24  
Start time (approximate - London time): 04.15  
Description:  
Notes: good at daybreak when there's power



Location: Glasshouse Tivoli, Botanic Gardens, Ljubljana, Slovenia

UTC +2

Civil twilight (local time, Ljubljana): 05.15

Sunrise (local time): 05.48

Start time (approximate - London time): 04.15

Streamer: radioCona soundcamp

Link(s): [http://streams.soundtent.org/2016/streams/utc2\\_ljubljana](http://streams.soundtent.org/2016/streams/utc2_ljubljana)

<http://giss.tv:8000/radiocona.ogg>

Location: Montefalcone di Valfortore, S Italy

Streamer: Liminaria

UTC +2

CT 05.31

SR 06.01

Start (London time) 04.30

URL [http://streams.soundtent.org/2016/streams/utc1\\_naples](http://streams.soundtent.org/2016/streams/utc1_naples)

<https://www.mixcloud.com/raffaelemariconte/>

Notes:

Cumiana, Italy

UTC +2

CT 05.46

SR 06.18

Start 04.46

Streamer Renato Romero (VLF)

URL: soundmap

Location: Ulverston, Cumbria

Streamer: Octopus soundcamp

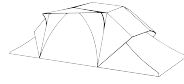
Coordinates: Latitude: +54.205696° Longitude: -3.092292°

UTC +1

CT 04.55

SR 05.36

Start (London time) 04.50



URL [http://streams.soundtent.org/2016/streams/utc0\\_ulverston](http://streams.soundtent.org/2016/streams/utc0_ulverston)

Notes:

Location: Niolon (Marseille time - 1/5)

Streamer: Locus Sonus soundcamp

Coordinates: Latitude: +43.3389831° Longitude: +5.2480182°

Links: <http://locusonus.org/soundmap/051/>

[http://streams.soundtent.org/2016/streams/utc2\\_marseille](http://streams.soundtent.org/2016/streams/utc2_marseille)

UTC +2

CT 06.00

SR 06.31

Start (London time) 05.00

Notes: Locus Sonus soundcamp - pick it up on Sunday (same stream or different?)

Walter Sisulu Botanical Gardens in Johannesburg      South Africa (Muldersdrif Se Loop)  
-26.092334, 27.839270

UTC +2 SAST 1 hour ahead of London

CT 6.08

SR 6.32

Start (London time) 05.08

URL <http://www.glaz.tv/online-webcams/gnezdo-chernyh-orlov>

Notes: Jet Black Eagles      Constant waterfall sound, bubbling, occasional chirps  
rating\*\*\*

Dorset - DIVAcontemporary soundcamp

UTC +1

CT 05.07

SR 05.44

Start (London time) 05.10

URL -

[http://streams.soundtent.org/2016/streams/utc-1\\_exeter](http://streams.soundtent.org/2016/streams/utc-1_exeter)

<http://locusonus.org/soundmap/051/>

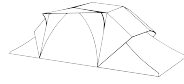
Notes: David Rogers

[is the nearest city Exeter?]

Cornwall - EoTWG

UTC

CT 05.14



SR 05.51

Start (London time) 05.20

URL

<http://locusonus.org/soundmap/051/>

[http://streams.soundtent.org/2016/streams/utc1\\_penzance](http://streams.soundtent.org/2016/streams/utc1_penzance)

cornwall\_falmouth on the soundmap tbc

Notes:

Camber Sands - East Sussex - Radio Arts soundcamp

UTC +1

CT 04.53

SR 05.31

Start (London time)

URL TBC

Notes: stream still to set up - send pre prepared SD card to arrive FRI - will have to arrange on site on SAT - Locuscast suggested as backup

St Albans - Herts and Middlesex Wildlife Trust

UTC

CT

SR

Start (London time)

URL

Notes: aiming to resolve tech issues this week - not working yet

Cumbria WT

UTC +1

CT 04.55

SR 05.36

Start (London time)

URL

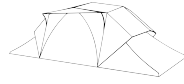
<http://locusonus.org/soundmap/051/>

[http://streams.soundtent.org/2016/streams/utc1\\_kendal-8efe8661-d28d-4f2b-b831-d9ba4a8cd2db](http://streams.soundtent.org/2016/streams/utc1_kendal-8efe8661-d28d-4f2b-b831-d9ba4a8cd2db)

Notes: aiming to set up this week / there are two entries for that site on our streams. delete one?

Choose SAT or SUN depending on other things we need to play

Dartington, Devon - Soundart Radio soundcamp



UTC +1

CT 5.12

SR 5.49

Start (London time)

URL

[http://streams.soundtent.org/2016/streams/utc1\\_plymouth](http://streams.soundtent.org/2016/streams/utc1_plymouth)

Notes:

Limburg Netherlands 51.176782, 6.140315

UTC +1

CT 5.29

SR 6.07

Start (London time)

URL <http://www.beleefdelente.nl/vogel/bosuil>

Notes: Tawny Owl Pretty quiet at nighttime try at dawn

De Mortel Netherlands 51.540085, 5.717568

UTC +1

CT 5.30

SR 6.08

Start (London time)

URL <http://www.beleefdelente.nl/vogel/slechtvalk>

Notes: Peregrine Very high up and atmospheric, wind not too bad considering

Crane Gennepe Netherlands 51.695831, 5.971428

UTC +1

CT 5.28

SR 6.06

Start (London time)

URL <http://www.beleefdelente.nl/vogel/ooievaar>

Notes: Human voices passing, windy, some artifacts

Terena (street) Amsterdam Netherlands

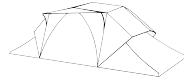
UTC +1

CT 5.29

SR 6.08

Start (London time)

URL <https://www.terena.org/webcam/>



Notes: Street sounds, clear, no drop outs, not many birds at night check at dawn

North Sea Island Sylt Island Germany 54.908291, 8.323754

UTC +1

CT 5.03

SR 5.46

Start (London time)

URL <http://gastgeber-sylt.de/webcam/>

Notes: White noise, could be waves/wind? Yep. Artefacts. Intriguing but hardcore.

Ouwehand Park Zoo, Rhenen, Netherlands 51.956917, 5.591262

UTC +1

CT 5.28

SR 6.07

Start (London time)

URL [https://www.youtube.com/watch?v=bv\\_R5fKtK3o](https://www.youtube.com/watch?v=bv_R5fKtK3o)

Notes: Polar Bears Buzz but surprising diversity of calls rating \*\*\*\*

Sumburgh Head Shetland Scotland 59.854160, -1.274387

UTC +1

CT 4.09

SR 5.02

Start (London time)

URL <http://www.shetland.org/60n/webcams/cliff-cam-3>

Notes: Cliff Cam 3 Lots of sea birds, roar of wind (and sea) and nearby small planes  
rating\*\*\*\*

Sheffield

UTC +1

CT 4.50

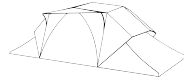
SR 5.30

Start (London time)

URL <http://peregrine.group.shef.ac.uk/peregrines/>

Notes: Sheffield Peregrines St. George's Church, Sheffield UK Quiet, sounds  
of traffic, high up, relatively clean and stable audio, no birds or very distant birds rating\*





Derby UK

UTC +1

CT-

SR-

Start (London time)-

URL- <http://www.derby.gov.uk/environment-and-planning/parks-and-open-spaces/wildlife/peregrines/peregrine-camera-3/>

Notes:-

-Derby Peregrines (Cam 2) Newton and Arkwright building UK Cam still down 28/04 rating N/A

Nottingham Peregrines

UK

UTC +1

CT: 4.51

SR: 5.31

Start (London time)

URL: <http://www.ntu.ac.uk/sustainability/biodiversity/falcons/index.html>

Notes: Audio a bit nondescript, city sounds in distance. No Sound 28/04

Norwich Peregrines

Norwich Cathedral

UK

UTC +1

CT 4.42

SR 5.22

Start (London time)

URL <http://upp.hawkandowl.org/norwich-peregrines/norwich-cathedral-peregrine-live-web-cam-2016/>

Notes: Some artefacts, wobble sounds like a beat/underwater, very electronic but interesting in abstract way, some bird chatter rating\*\*

Exeter St Michaels Cathedral

UK

UTC +1

CT 5.10

SR 5.48

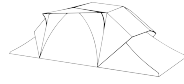
Start (London time)

URL <http://www.stmichaelsmountdinham.org.uk/peregrine-falcons/>

Notes: Exeter Peregrines Fairly reasonable sound, a bit hollow, lots of different urban birds, some traffic, seabirds, some digital artefacts rating\*\*\*

Hampshire

UK



UTC +1

CT 5.01

SR 5.39

Start (London time)

URL <http://sac15.camstreams.com/>

Notes: Quiet audio, buzz, planes, hollow box sound, distant birds, requires silverlight (use safari) rating\*\*

~~Wiltshire — UK~~

~~UTC +1~~

~~CT~~

~~SR~~

~~Start (London time)~~

~~URL <http://jjlothin.camstreams.com>~~

~~Notes: Budgie cage ———— Budgie chirps, indoors, requires silverlight (use safari) ————  
rating\* — offline 28/04~~

Ireland

UTC +1

CT 5.02 (belfast)

SR 5.44

Start (London time)

URL <http://labtec1.camstreams.com/>

Notes: Quiet audio, garden sounds, kids playing, occasional gulls, needs Silverlight (use safari) rating\*\*

Ireland

UTC +1

CT 5.02 (belfast)

SR 5.44

Start (London time)

URL <http://razorfish.camstreams.com/>

Notes:

Garden birds, radio in house, chatting far away, requires Silverlight (use safari) rating\*\*\*

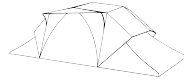
Stave Hill - close

UTC

CT 4.54

SR 5.32

Start (London time) 5.50



URL <http://locusonus.org/soundmap/051/>  
[http://streams.soundtent.org/2016/streams/utc1\\_london-  
e6676346-2b3c-4937-8acd-3ce9227312e1](http://streams.soundtent.org/2016/streams/utc1_london-e6676346-2b3c-4937-8acd-3ce9227312e1)

|||||  
|||||